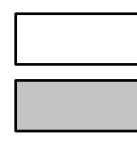


Legend

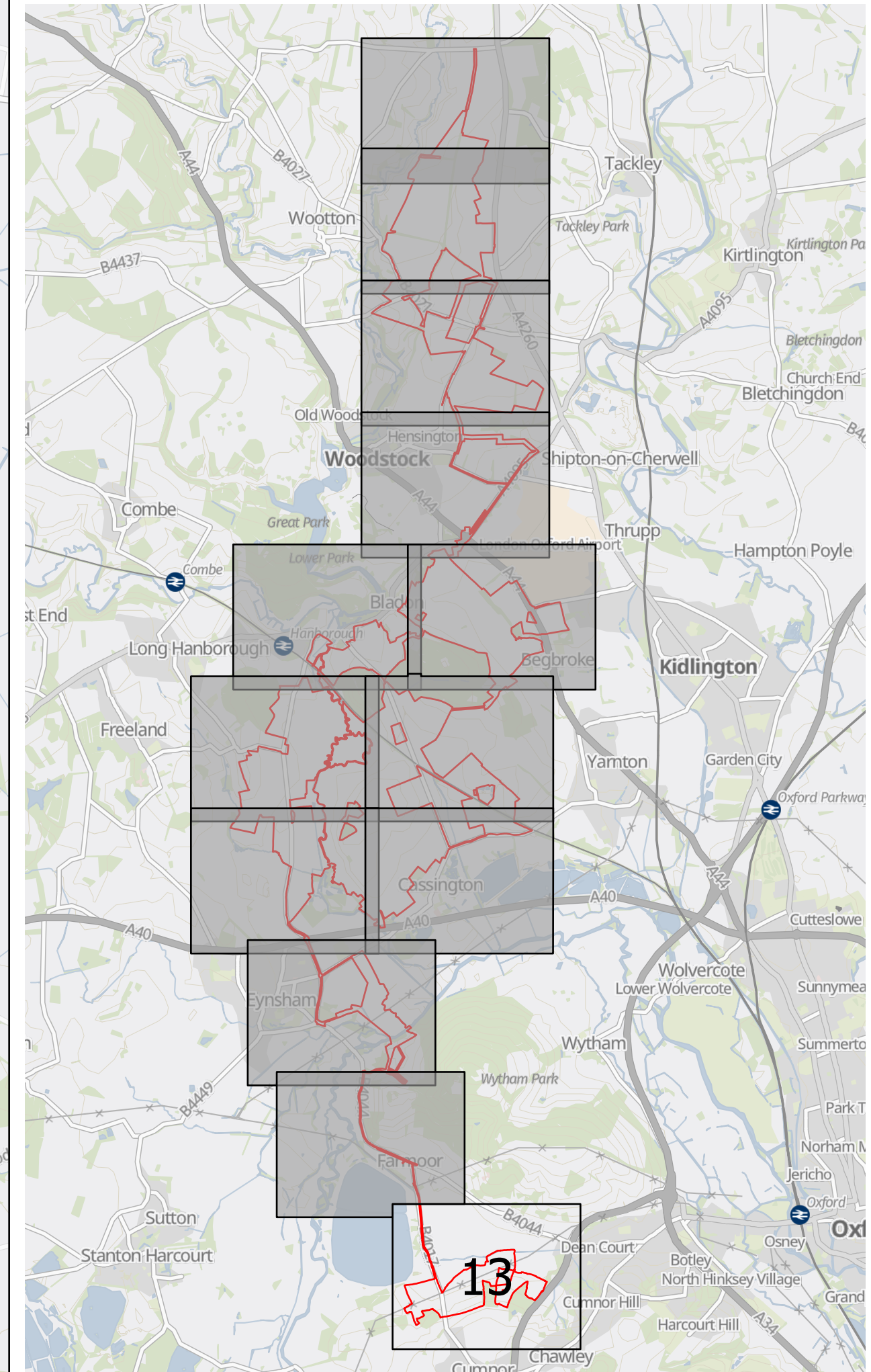
- Order Limits
- Sheets Containing Crown Land
- Sheets Not Containing Crown Land



Notes:

- These plans should be read alongside other Application Documents, in particular, the Land Plans [EN010147/APP/2.4], Works Plans [EN010147/APP/2.3], the Book of Reference [EN010147/APP/4.3] and the Statement of Reasons [EN010147/APP/4.1]
- Do not scale from this drawing, use only printed dimensions
- All dimensions are in metres unless stated otherwise
- The Base mapping is based upon Ordnance Survey (OS) data. Reproduced from Ordnance Survey maps by permission of Ordnance Survey on behalf of the controller of His Majesty's Stationery Office (HMSO). © Crown Copyright Ordnance Survey 2024. Licence number 0100031673.
- © Copyright - You are permitted to use this data solely to enable you to respond to, or interact with, the organisation that provided you with the data. You are not permitted to copy, sub-licence, distribute or sell any of this data to third parties in any form without written consent of Photovoltaic Development Partners (PVDP) on behalf of SolarFive Ltd.

Key Plan



Project	Botley West Solar Farm					Status	FINAL				
ID	Changes	Date	Name		Date	Name					
					08/11/2024	J.Thompson					
					08/11/2024	C.Channing					
					08/11/2024	K.Craddock					
						Project-No	BWSF				
A	Created	08/11/2024	J.Thompson	Drawing No	2.5						

Drawing reference: EN010147/APP/2.5

PINS Reference Number: EN010147

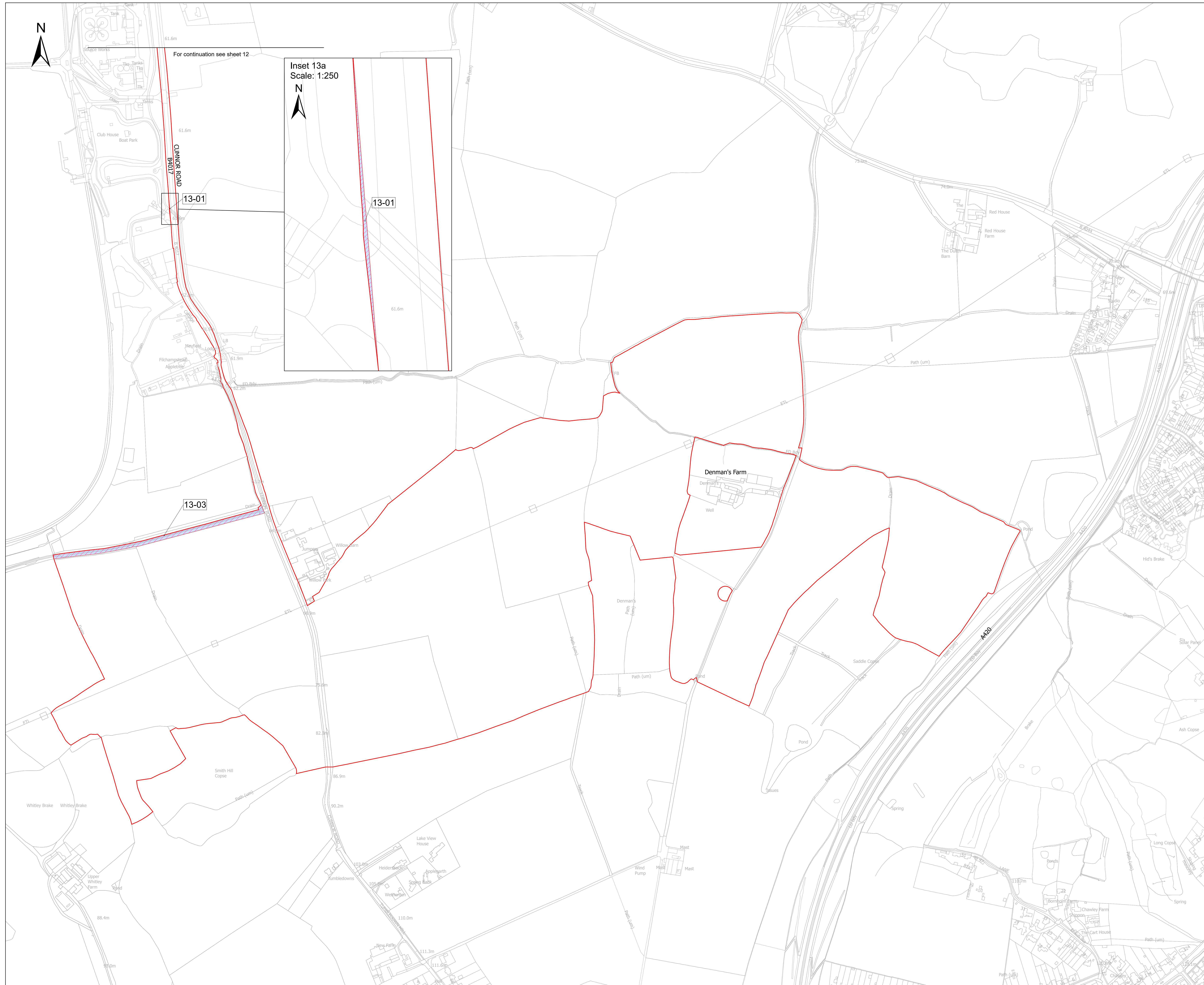
Infrastructure Planning (Applications: Prescribed Forms and Procedure) Regulations 2009 APFP Regulation: 5(2)(n)

Scale: 1:25000 @ A0


DIM: M

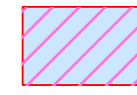
**OVERVIEW PLAN
CROWN LAND PLANS**





Legend

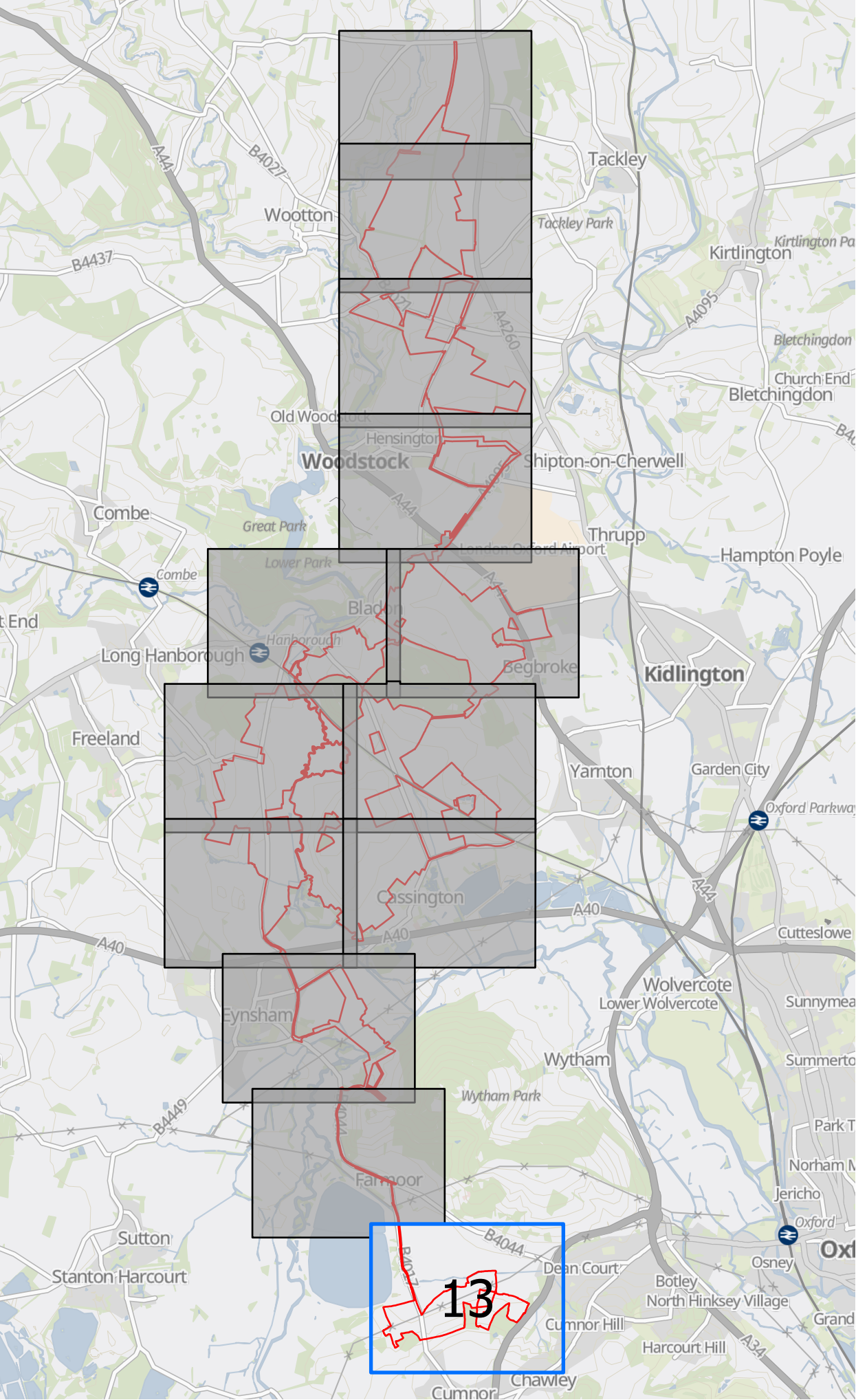
Order Limits 

Crown Land 

Notes:

- These plans should be read alongside other Application Documents, in particular, the Land Plans [EN010147/APP/2.4], Works Plans EN010147/APP/2.3], the Book of Reference [EN010147/APP/4.3] and the Statement of Reasons [EN010147/APP/4.1]
- Do not scale from this drawing, use only printed dimensions
- All dimensions are in metres unless stated otherwise
- The Base mapping is based upon Ordnance Survey (OS) data. Reproduced from Ordnance Survey maps by permission of Ordnance Survey on behalf of the controller of His Majesty's Stationery Office (HMSO). © Crown Copyright Ordnance Survey 2024. Licence number 0100031673.
- © Copyright - You are permitted to use this data solely to enable you to respond to, or interact with, the organisation that provided you with the data. You are not permitted to copy, sub-licence, distribute or sell any of this data to third parties in any form without written consent of Photovolt Development Partners (PVDP) on behalf of SolarFive Ltd.

Key Plan



Project		Status			
Botley West Solar Farm		FINAL			
ID	Changes	Date	Name	Date	Name
			Edit	08/11/2024	J.Thompson
			Check	08/11/2024	C.Channing
			Approval	08/11/2024	K.Craddock
		Project-No	BWSF		
A	Created	08/11/2024	J.Thompson	Drawing No	2.5


Drawing reference: EN010147/APP/2.5


PINS Reference Number: EN010147

Infrastructure Planning (Applications: Prescribed Forms and Procedure) Regulations 2009 APFP Regulation: 5(2)(n)

Scale: 1:2500 @ A0 DIM: M

CROWN LAND PLANS
SHEET 1 OF 1
(CORRESPONDING TO DOCUMENT 2.4
LAND PLANS SHEET 13 OF 13)



Ardent  Photovolt Development Partners GmbH
Kurfürstendamm 52
10707 Berlin, Germany